

## **DVV Clarification**

### **Metric ID :**

4.1.2 Percentage of classrooms and seminar hall(s) with ICT- enabled facilities such as smart classroom, LMS, video and sound systems etc. during the last completed academic year.

### **DVV Query:**

- Geo-tagged photographs
- Link to relevant page on the Institutional website

### **Response:**

The document was already uploaded in SSR. It is again being provided Geo-tagged photographs and Link to relevant page on the Institutional website for DVV clarification.

**SANDIPANI ACADEMY**  
PENDRI (MASTURI), BILASPUR (C.G.)

**CLASS ROOMS AND SEMINAR HALL**  
with ICT- enabled facilities

<b>S.No.</b>	<b>Class Room number /Seminar Hall number</b>
1.	Class Room -01 (projector class)
2.	Class Room -02 (projector class)
3.	Class Room -03 (Smarts class)
4.	Class Room -04 (Smarts class)
5.	Meeting Room (projector )
6.	Multipurpose Hall (projector )
7.	Seminar Hall (projector )



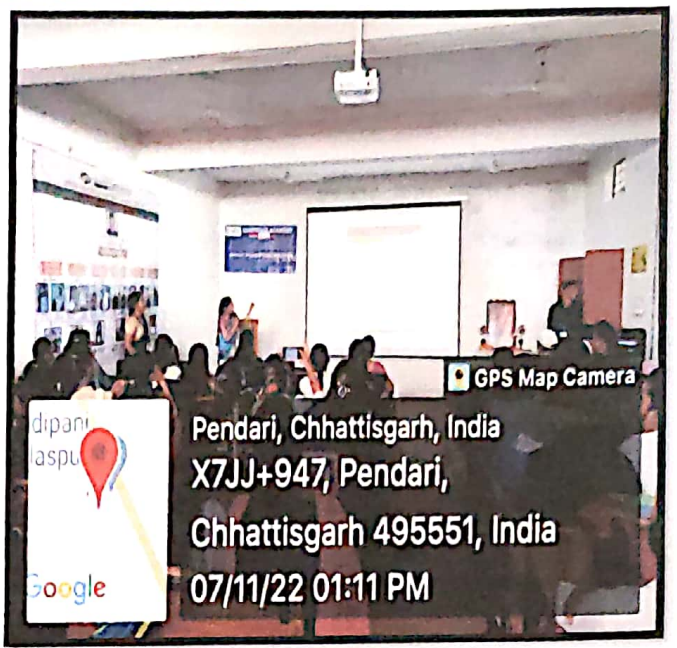
**PRINCIPAL**

**Principal**  
**Department of Education**  
**Sandipani Academy**  
**Pendri (Masturi) Bilaspur (C.G.)**


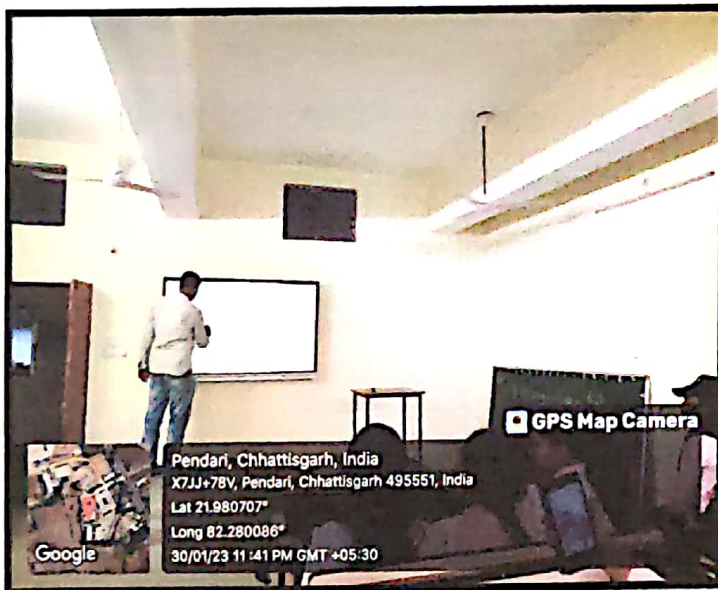
# SANDIPANI ACADEMY

PENDRI (MASTURI), BILASPUR (C.G.)

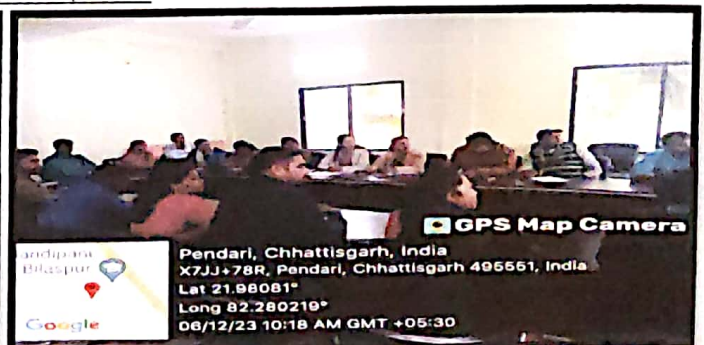
## CLASS ROOM (PROJECTOR CLASS)



## SMART CLASS



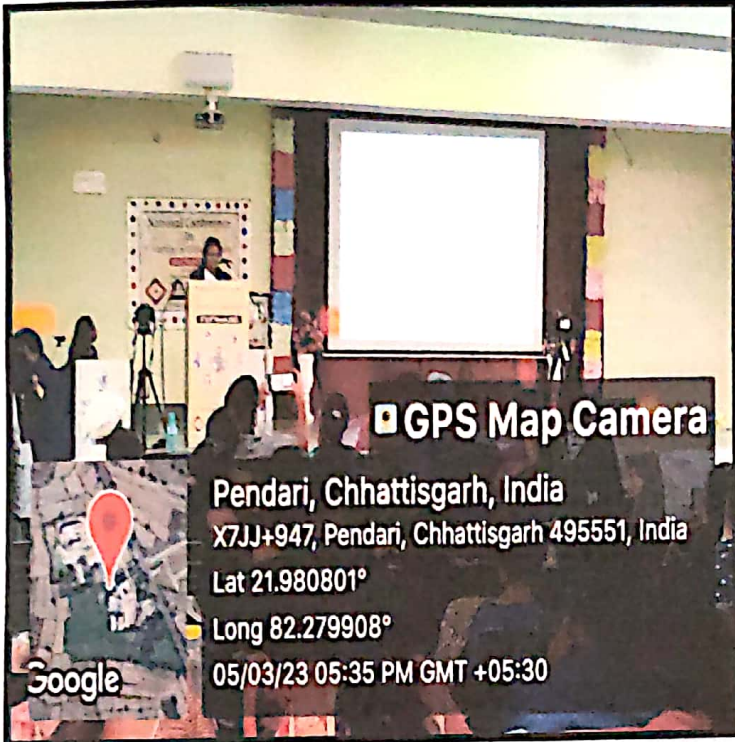
## MEETING ROOM



# SANDIPANI ACADEMY


PENDRI (MASTURI), BILASPUR (C.G.)

## MULTIPURPOSE HALL (PROJECTOR CLASS)



GPS Map Camera


Pendari, Chhattisgarh, India  
X7JJ+947, Pendari, Chhattisgarh 495551, India  
Lat 21.980801°  
Long 82.279908°  
05/03/23 05:35 PM GMT +05:30



GPS Map Camera


Pendari, Chhattisgarh, India  
X7JJ+947, Pendari, Chhattisgarh 495551, India  
Lat 21.980731°  
Long 82.279949°  
05/03/23 01:15 PM GMT +05:30

## SEMINAR HALL (PROJECTOR CLASS)



GPS Map Camera

Pendari, Chhattisgarh, India  
X7JJ+78R, Pendari, Chhattisgarh 495551, India  
Lat 21.980653°  
Long 82.280115°  
28/01/23 02:56 PM GMT +05:30

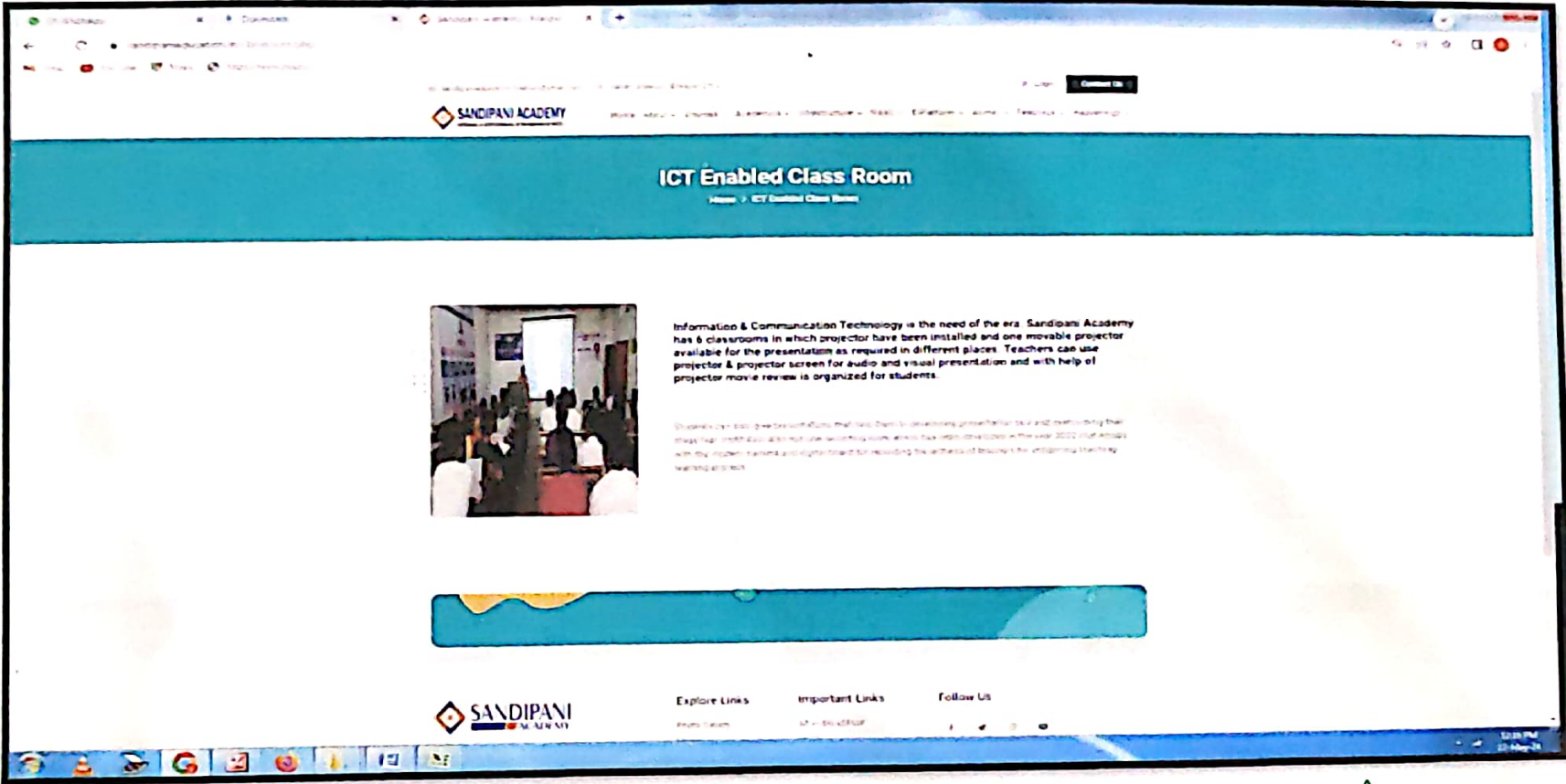



GPS Map Camera

Pendari, Chhattisgarh, India  
X7JJ+78R, Pendari, Chhattisgarh 495551, India  
Lat 21.980681°  
Long 82.280127°  
28/01/23 01:55 PM GMT +05:30



**SANDIPANI ACADEMY**  
**PENDRI (MASTURI), BILASPUR (C.G.)**  
ICT Facilities  
 Link to Institutional Website

S.No.	Link to Institutional Website
01	<a href="https://sandipaneducation.in/classroom.php">https://sandipaneducation.in/classroom.php</a>
02	

  
**Principal**  
**Department of Education**  
**Sandipani Academy**  
**Pendri (Masturi) Bilaspur (C.G.)**